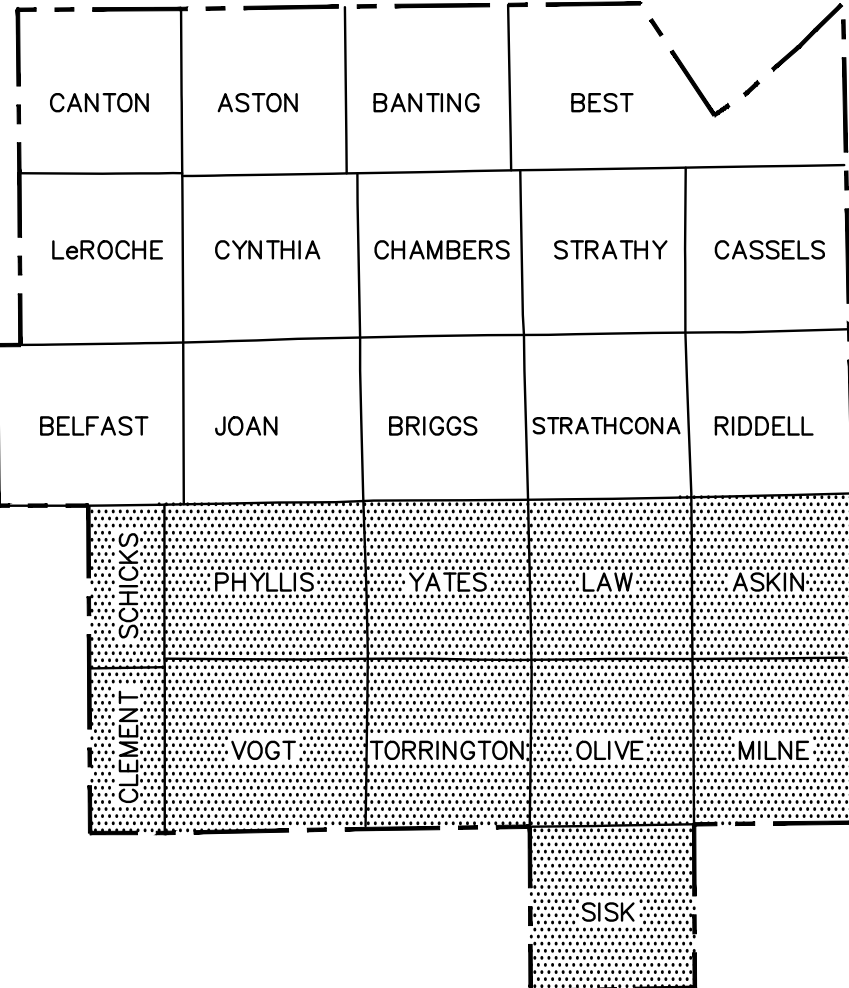
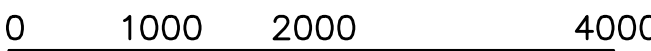


**THIS IS SCHEDULE 7 TO
OFFICIAL PLAN AMENDMENT
NUMBER .**

SCHEDULE 'C-2' TRANSPORTATION

THE CORPORATION OF
THE MUNICIPALITY OF
TEMAGAMI









SCALE 1:50,000



KEY MAP

J.T.S.

LEGEND

-  YEAR-ROUND MAINTAINED ROADS
-  SEASONALLY MAINTAINED ROADS
-  RAILWAY TRACKS
- CANOE ROUTES
-  HYDRO CORRIDOR
-  TRANS-CANADA PIPELINE CORRIDOR
-  MUNICIPALITY OF TEMAGAMI
RECOGNIZED ACCESS POINT
-  CANOE ROUTES TO BE DELETED
-  CANOE ROUTES TO BE ADDED

NOTES

THIS SCHEDULE FORMS PART OF THE OFFICAL PLAN OF THE MUNICIPALITY OF TEMAGAMI AND MUST BE READ IN CONJUNCTION WITH THE TEXT AND OTHER SCHEDULES.

THE BOUNDARIES AND ALIGNMENTS OF DESIGNATIONS ON THIS SCHEDULE ARE APPROXIMATE AND ARE NOT INTENDED TO BE SCALED.

REVISED SEPTEMBER, 2011
REVISED JULY, 2011
REVISED AUGUST 18, 2004

REFER TO SCHEDULE 'C-1

